

Supplementary data to accompany

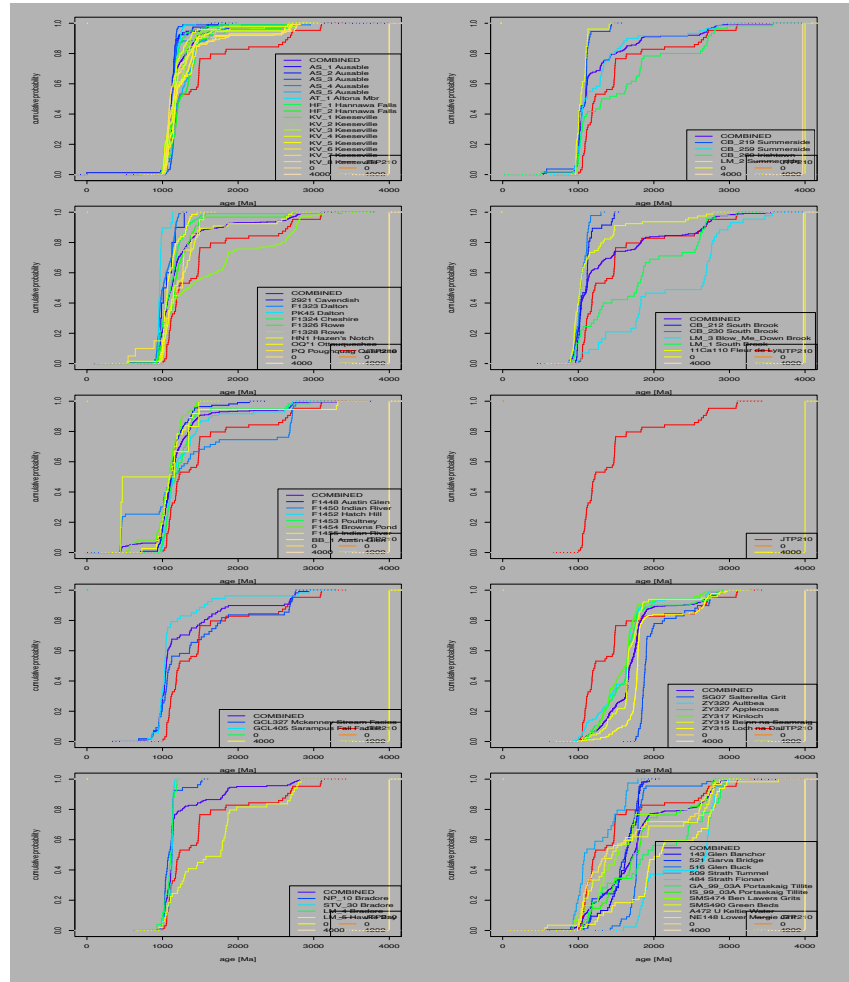
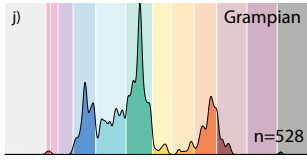
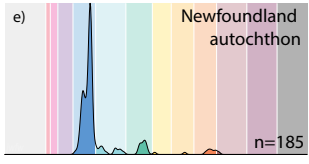
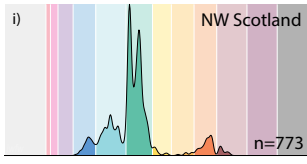
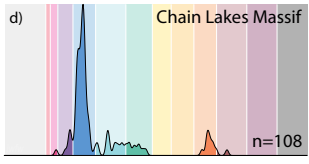
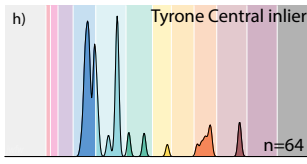
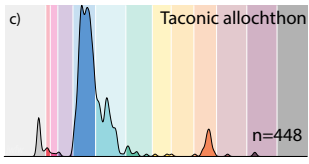
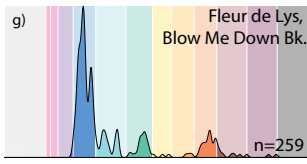
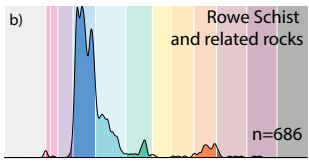
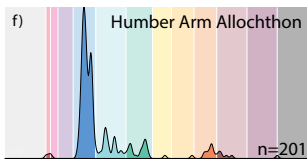
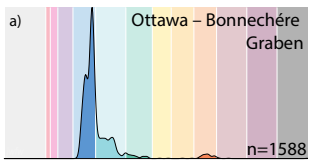
Terrane history of the Iapetus Ocean as preserved in the northern Appalachians and western Caledonides

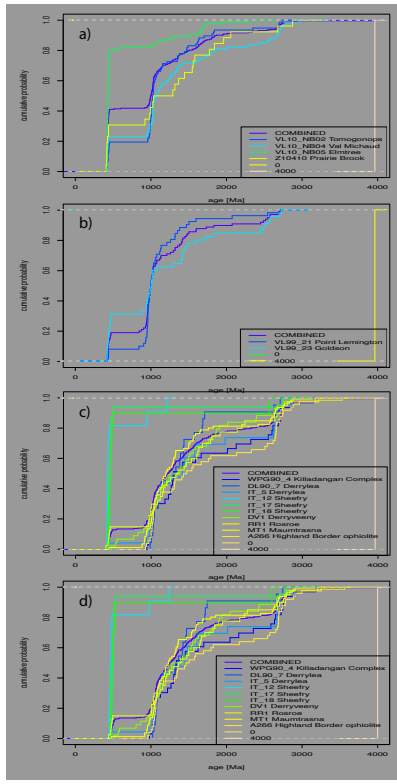
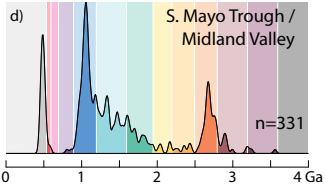
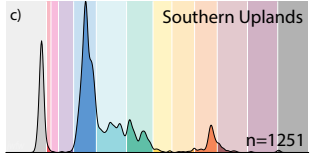
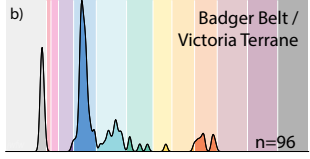
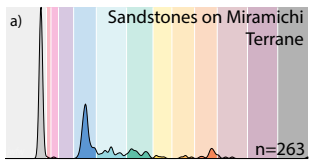
John W.F. Waldron,
Phil J.A. McCausland,
Sandra M. Barr,
David I Schofield,
Doug Reusch,
Lei Wu.

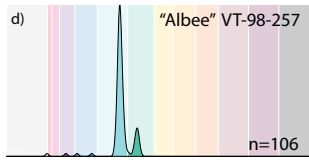
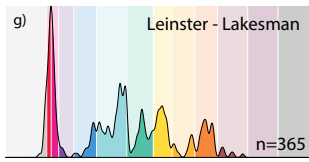
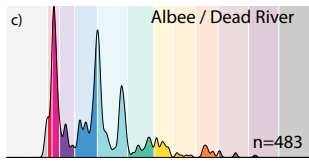
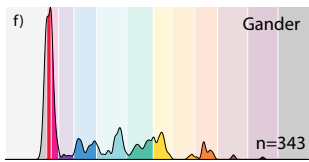
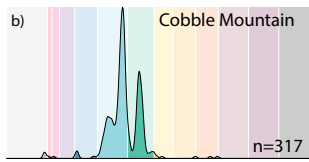
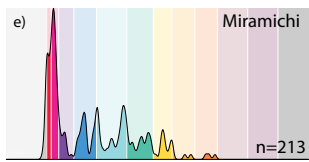
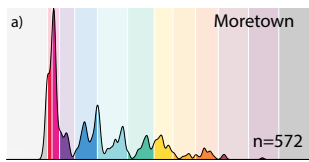
Detrital zircon kernel density and cumulative frequency plots supporting figures 14-22

Plots constructed using the software IsoplotR.

Vermeesch, P., 2018. IsoplotR: A free and open toolbox for geochronology. *Geoscience Frontiers* 9, 1479–1493. doi:[10.1016/j.gsf.2018.04.001](https://doi.org/10.1016/j.gsf.2018.04.001)

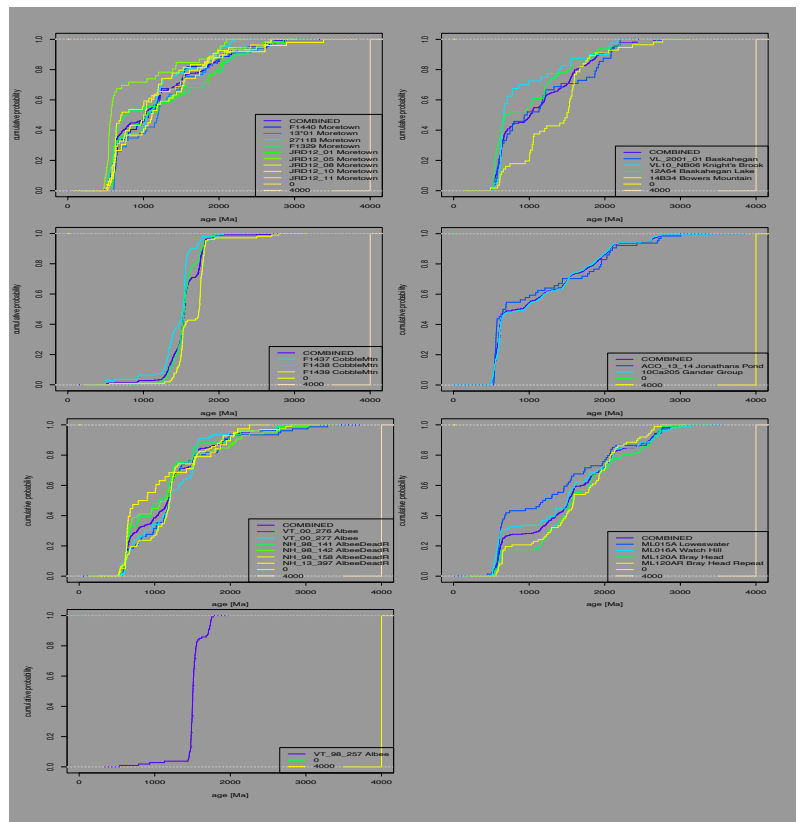


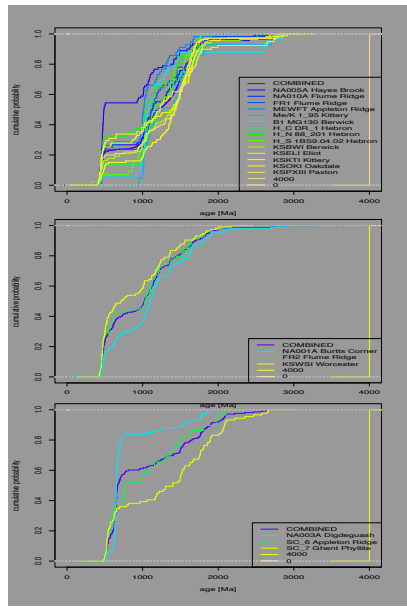
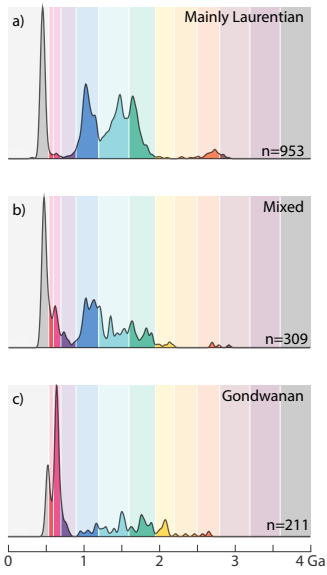




0 1 2 3 4 Ga

0 1 2 3 4 Ga





#mbfdz

